




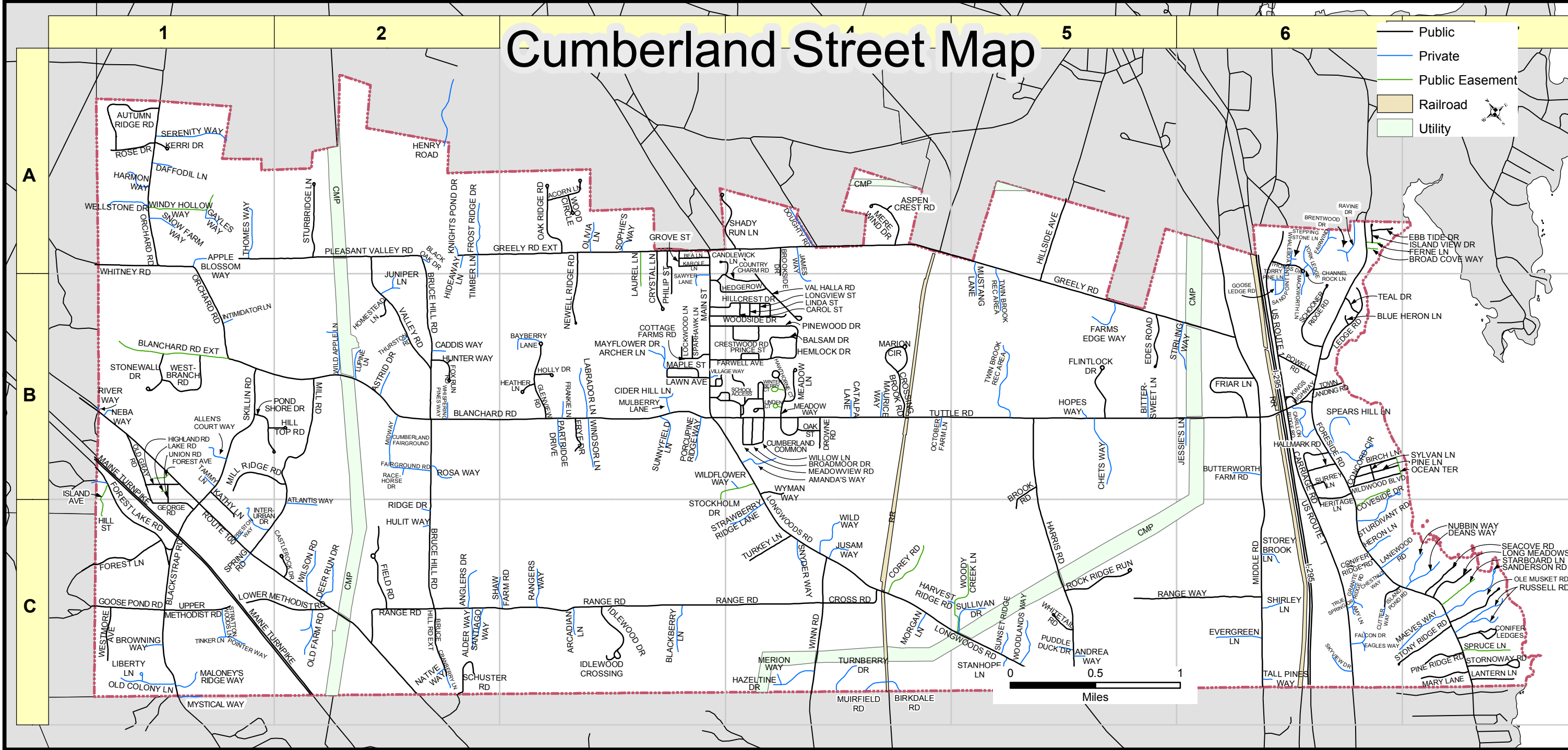


Cumberland Street Map

-  Public
-  Private
-  Public Easement
-  Railroad
-  Utility



A	ACORN LN: A3 ALDER WAY: C2 ALLEN'S COURT WAY: B1 AMANDA'S WAY: B4 AMY LN: C6 ANDREA WAY: C5 ANGLERS DR: C2 APPLE BLOSSOM WAY: A1 ARCADIAN LN: C3 ARCHER LN: B3 ASPEN CREST RD: A4 ASTRID DR: B2 ATLANTIS WAY: C2 AUTUMN RIDGE RD: A1	BLUE HERON LN: B6 BRENTWOOD DR: A6 BROAD COVE WAY: A6 BROADMOOR DR: B4 BROOK RD: B5, C5 BROOKSIDE DR: A4, B4 BROWNING WAY: C1 BRUCE HILL RD: A2, B2, C2 BRUCE HILL RD EXT: C2 BUTTERWORTH FARM RD: B6 CADDIS WAY: B2 CANDLEWICK LN: A3, A4, B4 CARILLON RIDGE RD: B6 CAROL ST: B4 CARRIAGE RD: B6, C6 CASTLEROCK DR: C2 CATALPA LN: B4 CHANNEL ROCK LN: A6 CHESTNUT WAY: C6 CHETS WAY: B5 CONCORD CIR: B6 CONIFER LEDGES: C7 CONIFER RIDGE RD: C6 COREY RD: C4	COTTAGE FARMS RD: B3 COUNTRY CHARM RD: B3, B4 COVESIDE DR: B6, C6 CRANBERRY LN: C2 CRESTWOOD RD: B4 CROSS RD: C4 CROSSING BROOK RD: B4 CRYSTAL LN: A3, B3 CUMBERLAND COMMON: B4 CUMBERLAND FAIRGROUND: B2 CUTTER WAY: C6 D DAFFODIL LN: A1 DEANS WAY: C7 DEER RUN DR: C2 DOUGHTY RD: A4 DROWNER DR: B4 E EAGLES WAY: C6 EBB TIDE DR: A6 EDES RD: B5 EVERGREEN LN: C6 FAIRGROUND RD: B2 FAIRWIND LN: A6 FALCON DR: C6	FARMS EDGE WAY: B5 FARWELL AVE: B3, B4 FERNE LN: A6 FIELD RD: C2 FLINTLOCK DR: B5 FORESIDE RD: A6, B6, C6, C7 FOREST LAKE RD: B1, C1 FOREST LN: C1 FOX RUN RD: B2 FRANKIE LN: B3 FRIAR LN: B6 FROST RIDGE DR: A2 FRYE DR: B3 G GAYLES WAY: A1 GEORGE RD: C1 GLENVIEW DR: B3 GOOSE LEDGE RD: B6 GOOSE POND RD: C1 GRANITE RIDGE RD: C6 GREELY RD EXT: A2, A3 GREELY RD: A3, A4, A5, B5, B6 GROVE ST: A3 H HALLMARK RD: B6 HARMON WAY: A1	HARRIS RD: B5, C5 HARVEST RIDGE RD: C4, C5 HAZELTINE DR: C4 HEATHER LN: B3 HEDGEROW DR: B3, B4 HEMLOCK DR: B4 HILL CREST DR: B4 HERITAGE LN: B6 HERON LN: C6 HIDEAWAY LN: A2 HIGHLAND RD: B1 HILL ST: B1 HILL TOP RD: B1, B2 HILLCREST DR: B3, B4 HILLSIDE AVE: A5, B5 HOLLY DR: B3 HOMESTEAD LN: B2 HOPES WAY: B1 HULIT WAY: C2 HUNTER WAY: B2 I I295: A6, B6, C6 IDLEWOOD CROSSING: C3 IDLEWOOD DR: C3 IDLEWOOD CT: B4	INTIMIDATOR LN: B1 ISLAND AVE: B1, C1 ISLAND POND RD: C6 ISLAND VIEW DR: A6 J JAMES WAY: A4, B4 JESSIE LN: B6 JUNIPER LN: B2 JUSAM WAY: C4 K KAROLE LN: A3 KATHY LN: B1, C1 KERRI DR: A1 KINGS HIGHWAY: B6 KNIGHTS POND DR: A2 L LABRADOR LN: B3 LAKE RD: B1 LANEWOOD RD: C6, C7 LANTERN LN: C7 LAUREL LN: A3, B3 LAWN AVE: B3 LEDGE RD: B6 LIBERTY LN: C1 LINDA ST: B4 LINDEN CT: B4	LOCKWOOD LN: B3 LONG MEADOWS DR: C7 LONGVIEW ST: B4 LONGWOODS DR: C4, C5 LOWER METHODIST RD: C1, C2 LUPINE LN: B2 M MACKWORTH LN: A6, B6 MAEVES WAY: C7 MAIN ST: A3, B3, B4, C4 MAINE TURNPIKE: B1, C1, C2 MALONEY'S RIDGE WAY: C1 MAPLE ST: B3 MARION CIR: B4 MARY LN: C7 MAURICE WAY: B4 MAYFLOWER DR: B3 MEADOW LN: B4 MEADOWVIEW DR: B4 MEADOWVIEW RD: B4 MERE WIND DR: A4 MERION WAY: C4 MIDDLE RD: A6, B6, C6 MIDWAY: B2 MILL RD: B2, C1, C2 MILL RIDGE RD: B1, B2	MORGAN LN: C4 MUIRFIELD RD: C4 MULBERRY LN: B3 MUSTANG WAY: A5, B5 MYSTICAL WAY: C1 N NATIVE LN: C2 NEBA WAY: B1 NEWELL RIDGE RD: A3, B3 NUBBIN WAY: C7 O OAK RIDGE RD: A3 OAK ST: B4 OCEAN TER: B6 OCTOBER FARM LN: B4 OLD COLONY LN: C1 OLD FARM RD: C2 OLD GRAY RD: B1, C1 OLIVIA LN: A3 ORCHARD RD: A1, B1	PINE RIDGE RD: C7 PINEWOOD DR: B3, B4 PLEASANT VALLEY RD: A1, A2 POINTER WAY: C1 POND SHORE DR: B1, B2 PORCUPINE RIDGE WAY: B3 POWELL RD: B6 PRESTON WAY: C1 PRINCE ST: B4 PUDDLE DUCK DR: C5 R RACEHORSE DR: B2 RANGER DR: C2, C3, C4 RANGE WAY: C5, C6 RANGERS WAY: C3 RAVINE DR: A6 RIDGE DR: C2 RIVER WAY: B1 ROCK RIDGE RUN: C5 ROSA WAY: B2 ROSE DR: A1 ROUTE 100: B1, C1, C2 RUSSELL RD: C7 S SAND POINT LN: A6, B6 SANDERSON RD: C7	SANTIAGO WAY: C2 SAWYER LN: B3 SCHULTER DR: B6 SCHUSTER DR: C2 SEACOVE RD: C7 SERENITY WAY: A1 SHADY RUN LN: A3, A4 SHAW FARM RD: C2, C3 SHIRLEY LN: C6 SKILLIN RD: B1, C1 SKYVIEW DR: C6 SNOW FARM WAY: A1 SNYDER WAY: C4 SOPHIE'S WAY: A2 SPARHAWK LN: B3 SPEARS HILL LN: B6 SPRING RD: C1 SPRUCE LN: C7 STANHOPE LN: C5 STARBOARD LN: C7 STEPPING STONE LN: A6 STIRLING WAY: B6 STONEMALL DR: B1 STONY RIDE RD: C6, C7	STOREY BROOK LN: C6 STORNOWAY RD: C7 STRATTON WOODS LN: C1 STRAWBERRY RIDGE LN: C3, C4 STURBERRY LN: C3 STURDIVANT RD: B6, C6 SULLIVAN DR: C5 SUNNYFIELD LN: B3 SUNSET RIDGE: C5 SURREY LN: B6 SYLVAN LN: B6 SYRRE LN: B6 TALL PINES WAY: C6 TAMMY LN: B1 TEAL DR: B6 THOMAS DR: A6 THOMES WAY: A1 THURSTON RD: B2 TIMBER LN: A2 TINKER LN: C1 TOLLY PINE LN: B6 TOWN LANDING RD: B6 TRUE SPRING DR: C6 TURKEY LN: C4 TURNBERRY DR: C4 TUTTLE RD: B3, B4, B5, B6	TWIN BROOK REC AREA: B5 WOOD CIR: A3 WOODLANDS WAY: C5 WOODSIDE DR: B3, B4 WOODY CREEK LN: C5 WYMAN WAY: B4 YORK LEDGE DR: A6, B6
----------	---	---	--	--	--	--	---	---	--	--	---	---

Map Created by:

 207.846.2355
 www.spatialalternatives.com
 June 2010